

# CORAL LAKES X, A P.U.D.

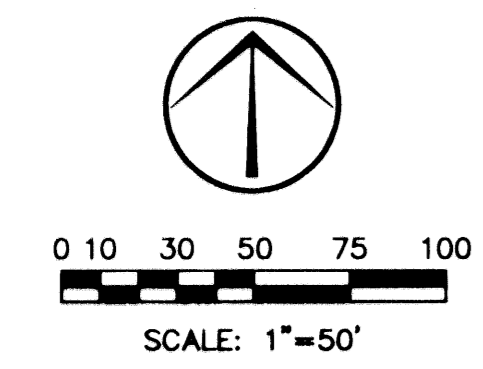
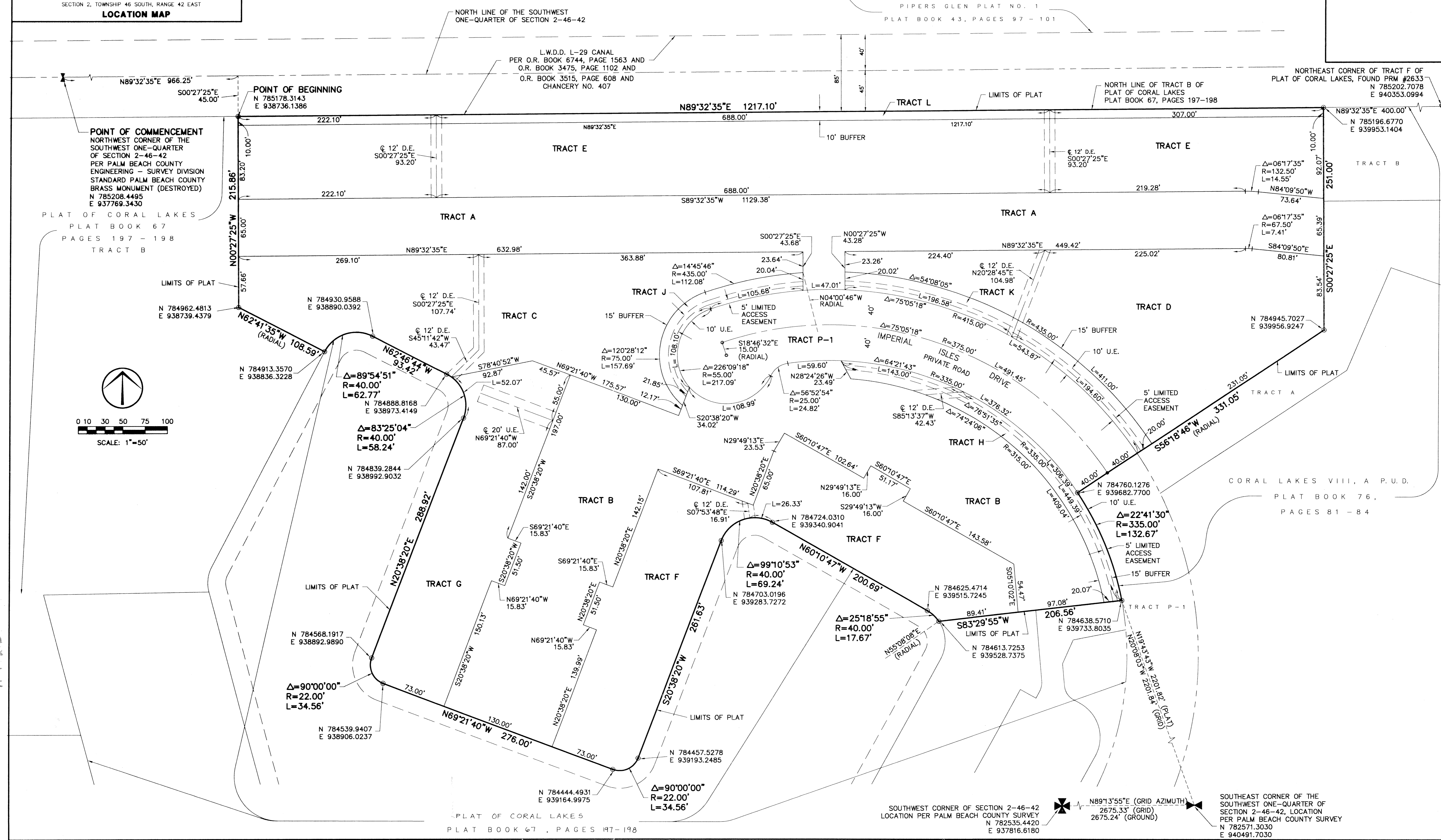
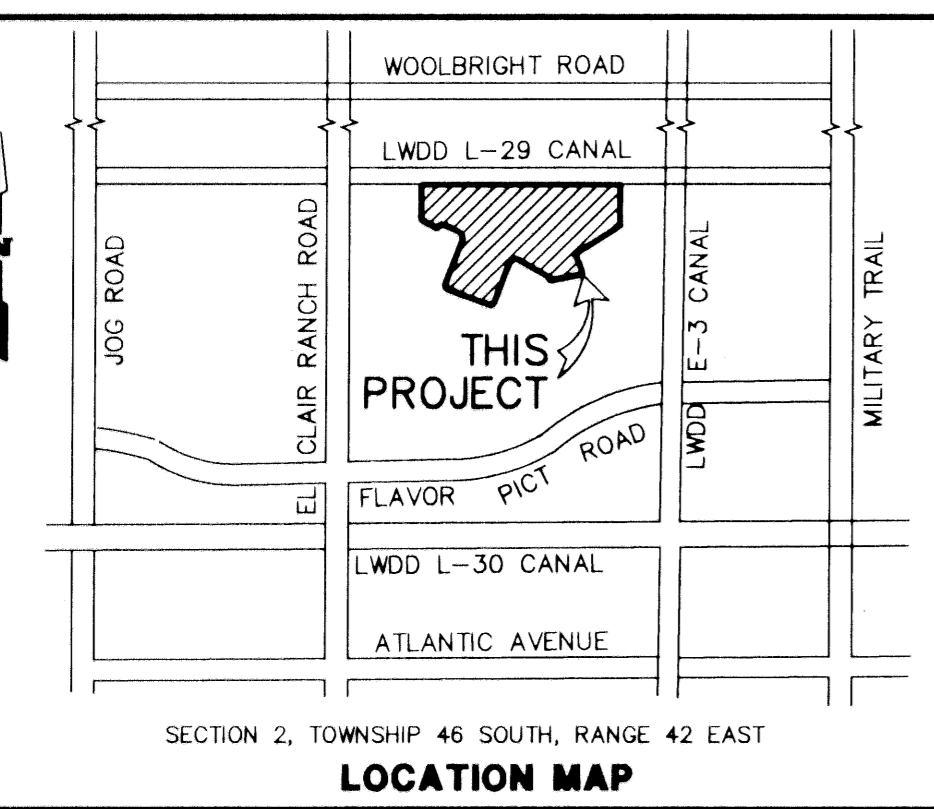
0614-013

159

A REPLAT OF A PORTION OF TRACT B OF THE PLAT OF CORAL LAKES,  
AS RECORDED IN PLAT BOOK 67, PAGES 197 THROUGH 198, INCLUSIVE, OF THE PUBLIC RECORDS OF PALM BEACH COUNTY, FLORIDA,  
SECTION 2, TOWNSHIP 46 SOUTH, RANGE 42 EAST, PALM BEACH COUNTY, FLORIDA

THIS INSTRUMENT PREPARED BY JAMES E. PARK, P.L.S.  
WILLIAMS, HATFIELD & STONER, INC. - ENGINEERS PLANNERS SURVEYORS  
1901 SOUTH CONGRESS AVENUE, SUITE 150, BOYNTON BEACH, FLORIDA 33426

SHEET 3 OF 3



SUBDIVISION: CORAL LAKES X, A P.U.D.  
 BOOK: 80, PAGE: 159  
 FLOOD ZONE: B  
 QUAD: 34  
 SE: ZIP CODE 33414  
 PUD NAME: CORAL LAKES X, A P.U.D.  
 NTAE 9.03